OFFICE OF THE CALHOUN COUNTY WATER RESOURCES COMMISSIONER

TOOLEY AND KENDALL DRAIN

NOTICE OF DAY OF REVIEW
OF DRAINAGE DISTRICT BOUNDARIES

Notice Is Hereby Given, that on **July 8, 2014**, the Calhoun County Water Resources Commissioner will hold a Day of Review of Drainage District Boundaries from **9:00 a.m. until 5:00 p.m.** at the Office of the Calhoun County Water Resources Commissioner, 315 West Green Street, Marshall, Michigan 49068, to hear the proofs and allegations and to carefully reconsider and review the description of lands comprising the Tooley and Kendall Drain Drainage District, and determine whether the addition and/or deletion of lands will more accurately define the boundaries of the land benefitted by the Drain, and whether such addition and/or deletion of lands is just and equitable pursuant to Section 197 of Act No. 40, P.A. 1956, as amended. This Day of Review is limited to only revising the Drainage District boundaries.

A map providing a general description of the proposed additions and/or deletions of land to the Tooley and Kendall Drain Drainage District as recommended by a licensed professional engineer or surveyor is enclosed with this Notice (see reverse side).

Persons with disabilities needing accommodations for effective participation in the meeting should contact the Calhoun County Water Resources Commissioner's Office at the number noted below (voice) or through the Michigan Relay Center at 1-800-649-3777 (TDD) at least 24 hours in advance of the meeting to request mobility, visual, hearing or other assistance.

You Are Further Notified, that persons aggrieved by the decision of the Water Resources Commissioner may seek judicial review in the Calhoun County Circuit Court within ten (10) days of the decision.

******THIS DAY OF REVIEW IS LIMITED TO ONLY REVISING THE DRAINAGE DISTRICT BOUNDARIES.******

_____

Christine Kosmowski
Calhoun County Water Resources Commissioner
315 West Green Street
Marshall, Michigan 49068
Telephone (269) 781-0790

TOOLEY AND KENDALL DRAIN DRAINAGE DISTRICT

CALHOUN COUNTY WATER RESOURCES COMMISSIONER

CHRISTINE KOSMOWSKI

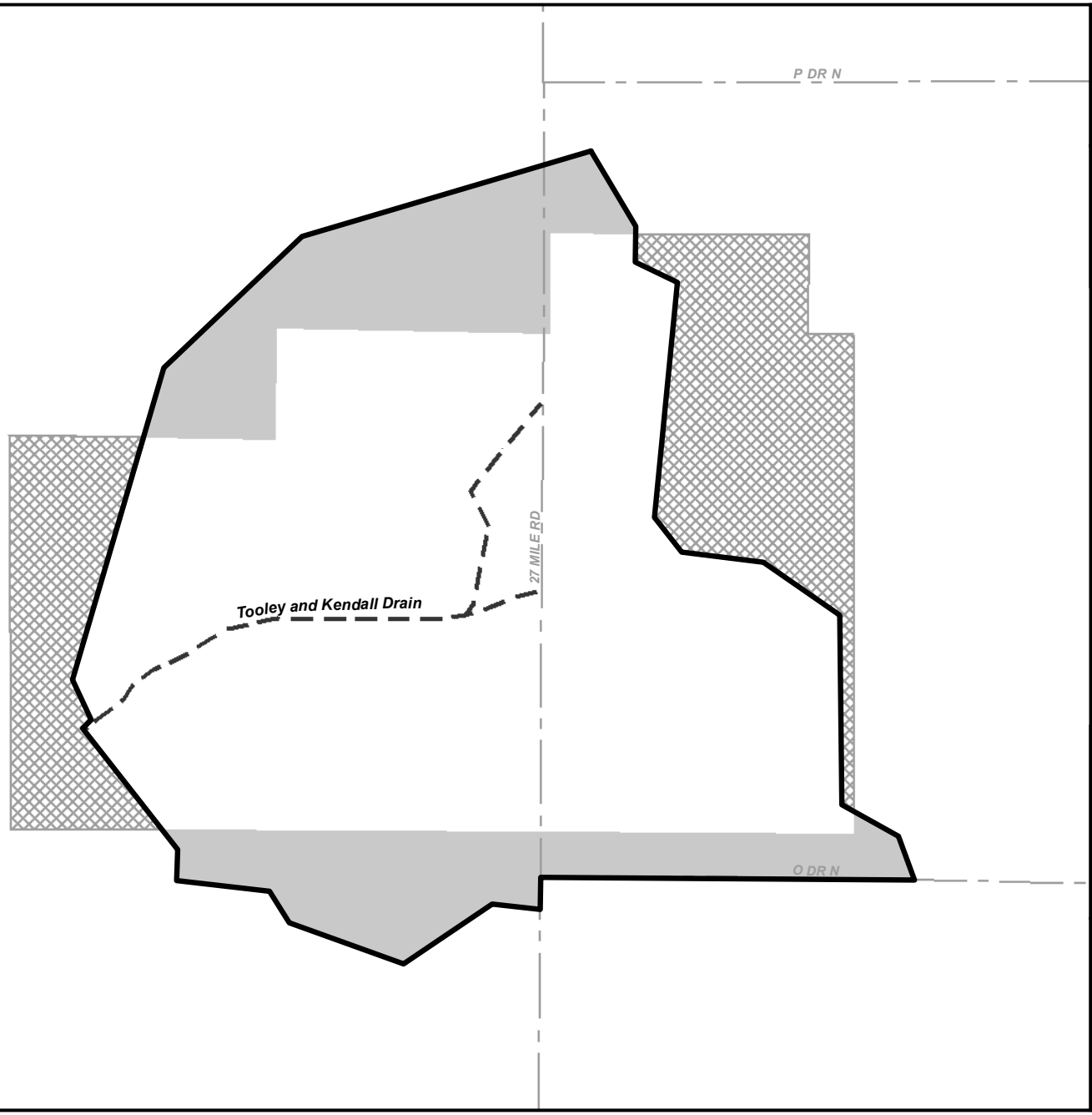

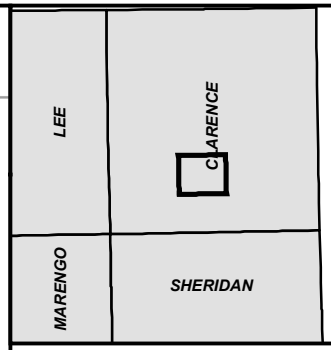

SCALE: 1 " = 800 '

N

0 400 800 FEET

LEGEND

- DRAINAGE DISTRICT
- LAND ADDED
- LAND REMOVED
- DRAIN
- MUNICIPAL BOUNDARIES
- COUNTY ROADS
- RAILROAD

TOOLEY AND KENDALL DRAIN

CALHOUN COUNTY WATER RESOURCES COMMISSIONER
CHRISTINE KOSMOWSKI

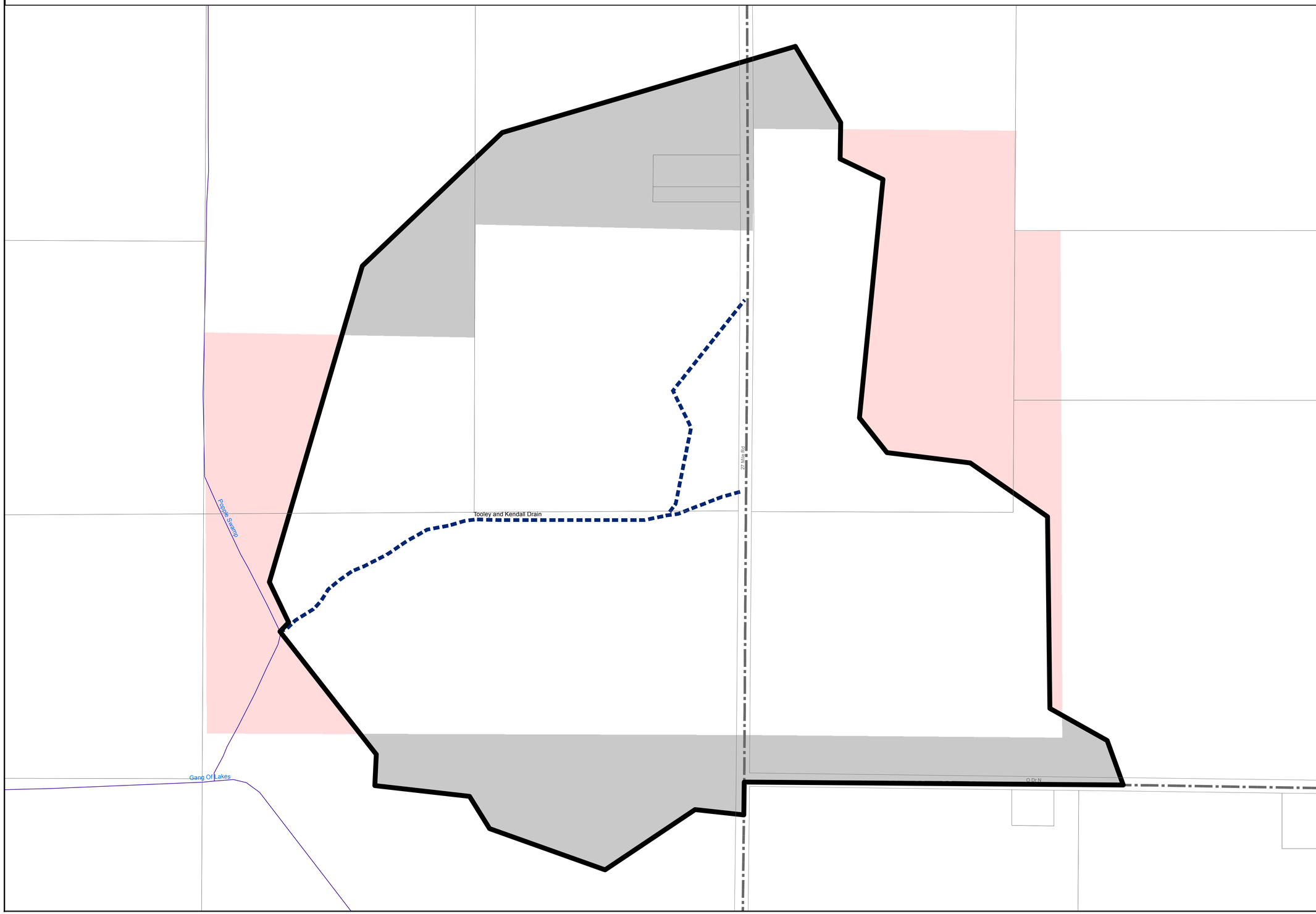

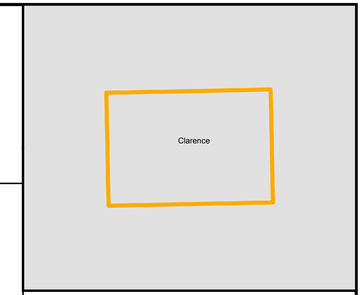

N

0 110 220 440 FEET

LEGEND

- PARCELS
- DRAINAGE DISTRICT
- APPROXIMATE DRAIN LOCATION
- APPROXIMATE LOCATION OTHER COUNTY DRAINS
- COUNTY ROADS
- MUNICIPALITIES
- LAND ADDED
- LAND REMOVED

BY	MARK	REVISIONS	DATE

THE WORK REPRESENTED BY THIS DRAWING WAS DESIGNED BY THE ENGINEER FOR THIS SPECIFIC APPLICATION AND SPECIFIC LOCATION DESCRIBED HEREON IN ACCORDANCE WITH THE CONDITIONS PREVALENT AT THE TIME THE DESIGN WAS DONE. THE ENGINEER DOES NOT GUARANTEE AND WILL NOT BE LIABLE FOR ANY OTHER LOCATION, CONDITION, DESIGN OR PURPOSE.

TOOLEY AND KENDALL DRAIN
CALHOUN COUNTY, MICHIGAN

DRAINAGE DISTRICT MAP

Spicer group

DE. BY: - DR. BY: JGM	CH. BY: LJP APP. BY: -	PROJECT NO. 121224SG2014
STDS.	SHEET 1 OF 1	DR 1
DATE June 2014 SCALE 1" = 218'	FILE NO.	